

23

NAVARRO COUNTY COMMISSIONERS COURT  
ORDER NO. 2025-2

On the 28<sup>th</sup> day of July 2025, the County Commissioners Court of Navarro County, Texas, convened in Special Session of the said Court, at 300 West 3<sup>rd</sup> Ave., Corsicana, Navarro County, Texas, with the following members present, to wit:

County Judge	H. M. Davenport, Jr.
Commissioner, Precinct 1	Jason Grant
Commissioner, Precinct 2	Eddie Perry
Commissioner, Precinct 3	Eddie Moore
Commissioner, Precinct 4	David Brewer

and among other proceedings, on Motion of Commissioner Moore, seconded by Commissioner Brewer, being duly put and carried, the following Order was passed.


**WHEREAS**, Chapter 251 of the Texas Transportation Code authorizes the County Commissioners Court to close, abandon, and vacate certain identified county roads or portions of roads; and


**WHEREAS**, on July 28, 2025, the Navarro County Commissioners Court has closed upon request S.W.C.R. 2025 said road as being the same as in the attached Exhibit "A" approximately 375 feet. This road is to be closed, abandoned, and vacated pursuant to the terms of Chapter 251 of the Texas Transportation Code:


**Now therefore, BE IT ORDERED** by the Commissioners Court of Navarro County, Texas that S.W.C.R. 2025 or more specifically, portions of said road as noted above is hereby **CLOSED, ABANDONED, AND VACATED**.


**BE IT FURTHER ORDERED** that this Clarification Order is officially filed with the Navarro County Clerk, as is required by law.


**APPROVED** by the Navarro County Commissioners Court on this 28<sup>th</sup> day of July, 2025.

  
\_\_\_\_\_  
Honorable H.M. Davenport, Jr.  
Navarro County Judge


  
\_\_\_\_\_  
Jason Grant  
Commissioner, Precinct 1

  
\_\_\_\_\_  
Eddie Moore  
Commissioner, Precinct 3

  
\_\_\_\_\_  
Eddie Perry  
Commissioner, Precinct 2

  
\_\_\_\_\_  
David Brewer  
Commissioner, Precinct 4

ATTEST:

  
\_\_\_\_\_  
Sherry Dowd  
Navarro County Clerk



POSTED:

6-1-25

# ROAD CLOSING PETITION

THE FOLLOWING RESIDENTS OF PRECINCT \_\_\_\_\_, NAVARRO COUNTY  
TEXAS, REQUEST CLOSING OF COUNTY ROAD OR PORTION OF COUNTY  
ROAD (please circle one) SN 2025 THE ABOVE PART MENTIONED  
BEGINS AT FM 3194 AND  
EXTENDS FOR 375 MILES OR FEET (please circle one) FEET  
TO DEAD END  
THE LENGTH OF THE ROAD (OR PORTION OF ROAD) TO BE CLOSED  
IS 375 FEET

1. \_\_\_\_\_
2. \_\_\_\_\_
3. \_\_\_\_\_
4. \_\_\_\_\_
5. \_\_\_\_\_
6. \_\_\_\_\_
7. \_\_\_\_\_
8. \_\_\_\_\_

## OPPOSE CLOSING OF ROAD SIGN BELOW


1. \_\_\_\_\_
2. \_\_\_\_\_
3. \_\_\_\_\_
4. \_\_\_\_\_




# Navarro CAD Web Map



7/8/2025, 9:58:19 AM

 Parcels



© OpenStreetMap (and) contributors, CC-BY-SA

Navarro County Appraisal District, BIS Consulting - [www.bisconsulting.com](http://www.bisconsulting.com)

Disclaimer: This product is for informational purposes only and has not been prepared for or be suitable for legal, engineering, or surveying purposes. It does not represent an on-the-ground survey and represents only the approximate relative location of boundaries.